
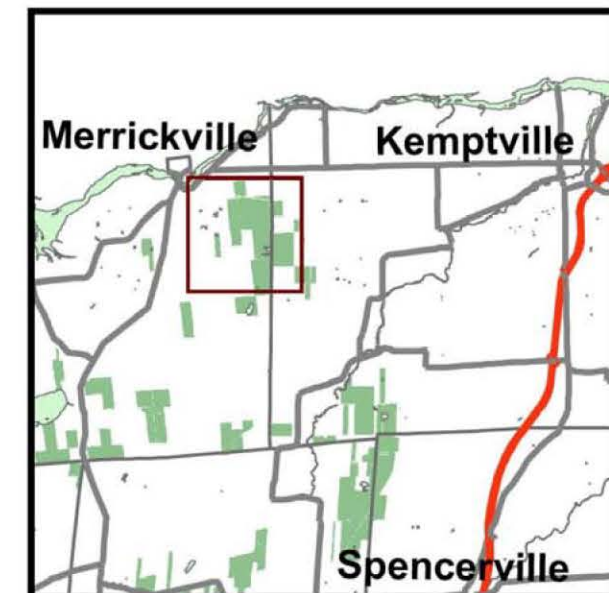


Limerick Forest North Tract


0 215 430 860 Meters




-  Parking
-  Information Kiosk
-  Viewing Platform



This map is illustrative only. Do not rely on as being a precise indicator of routes, locations or features, nor as a guide to navigation.
 Designed and produced by: United Counties of Leeds & Grenville.
 Source of information: Universal Transverse Mercator, Grid Zone 18.
 North American Datum 1983, with data applied under licence by members of the Ontario Geospatial Data Exchange (ODGE) and Teranet Inc.



Copyright 2014, Queens Printer of Ontario

