










**Schedule A to Official Plan  
Amendment No. 3 for the  
Counties of Leeds and Grenville**

**Resources**

-  Selected Bedrock Resource Area
-  Selected Sand and Gravel Resource Area (Primary)
-  Selected Sand and Gravel Resource Area (Secondary)
-  Selected Sand and Gravel Resource Area (Tertiary)

**Constraints and Buffers**

-  PSW/ANSI including 120 metre buffer
-  Settlement Area
-  Settlement Area 500m Buffer
-  Lake/River
-  Lake/River 500m Buffer

Lands within 300 metres of a Selected Sand and Gravel Resource Area and/or Licenced pit and 500 metres of a Selected Bedrock Resource Area and/or Licenced quarry may also require an aggregate assessment. Refer to Section 3.5.2 of the Official Plan for the policies that apply to Mineral Aggregate Resources.

Source: Mineral Aggregate Resource Areas from ARIP 183, 187 and 189. Constraints from MNR Land Information Ontario dataset as well as local and regional GIS datasets.  
Copyright Queen's Printer 2021



February 24, 2022