










**Schedule A to Official Plan
Amendment No. 3 for the
Counties of Leeds and Grenville**

Resources

-  Selected Bedrock Resource Area
-  Selected Sand and Gravel Resource Area (Primary)
-  Selected Sand and Gravel Resource Area (Secondary)
-  Selected Sand and Gravel Resource Area (Tertiary)

Constraints and Buffers

-  PSW/ANSI including 120 metre buffer
-  Settlement Area
-  Settlement Area 500m Buffer
-  Lake/River
-  Lake/River 500m Buffer

Source: Mineral Aggregate Resource Areas from ARIP 183, 187 and 189. Constraints from MNR Land Information Ontario dataset as well as local and regional GIS datasets. Copyright Queen's Printer 2021

